

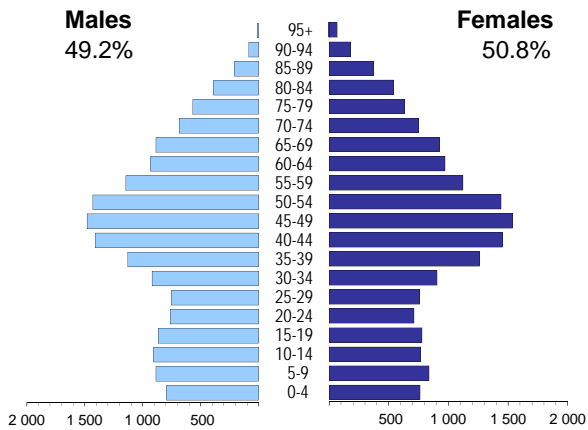


SAN MARINO

Capital (population in thsd, 2016)	San Marino (4)
Area (km ²)	61
Total population (thsd, 2015)	33
Population density (per km ²)	541
National currency	Euro (EUR)
National statistical office	
Office of Economic Planning, Data Processing and Statistics	
www.upeceds.sm	

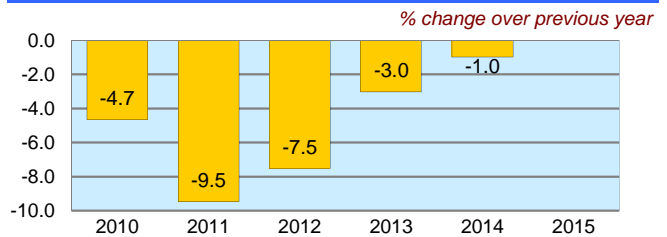


Population by age, 2015



GDP at current prices	
millions of EUR, 2014	1 391
GDP at current prices, per capita	
EUR, 2014	42 408

Real GDP growth rate



Life expectancy (in years)	at birth	at 65
	2015	2015
Males	82.2	19.9
Females	86.7	23.4

Total fertility rate, 2015	1.4
average number of children per woman	

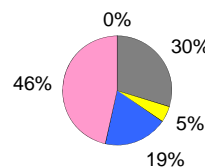
Adolescent fertility rate	..
number of live births per 1,000 women aged 15-19	

Mean age of women at birth of first child, 2015	31.5
age in years	

	% of GDP
Exports of goods and services, 2014	171.4
Imports of goods and services, 2014	145.4
External trade balance, 2014	25.9

GDP by major sectors, 2014

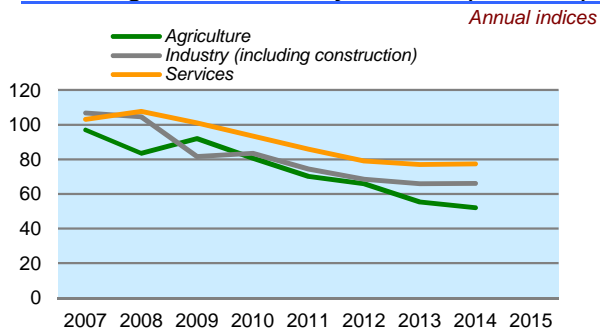
Employment in major sectors



Data not available

- Agriculture, hunting & forestry; fishing (ISIC 3.1 A-B)
- Manufacturing; mining & quarrying; energy (ISIC 3.1 C-E)
- Construction (ISIC 3.1 F)
- Wholesale & retail trade, repairs; hotels & restaurants; transport & communications (ISIC 3.1 G-I)
- Other service activities (ISIC 3.1 J-P)

GDP in agriculture, industry, services (2005=100)



Forest resources

Area of forest	
percentage of land area, 2015	0.0